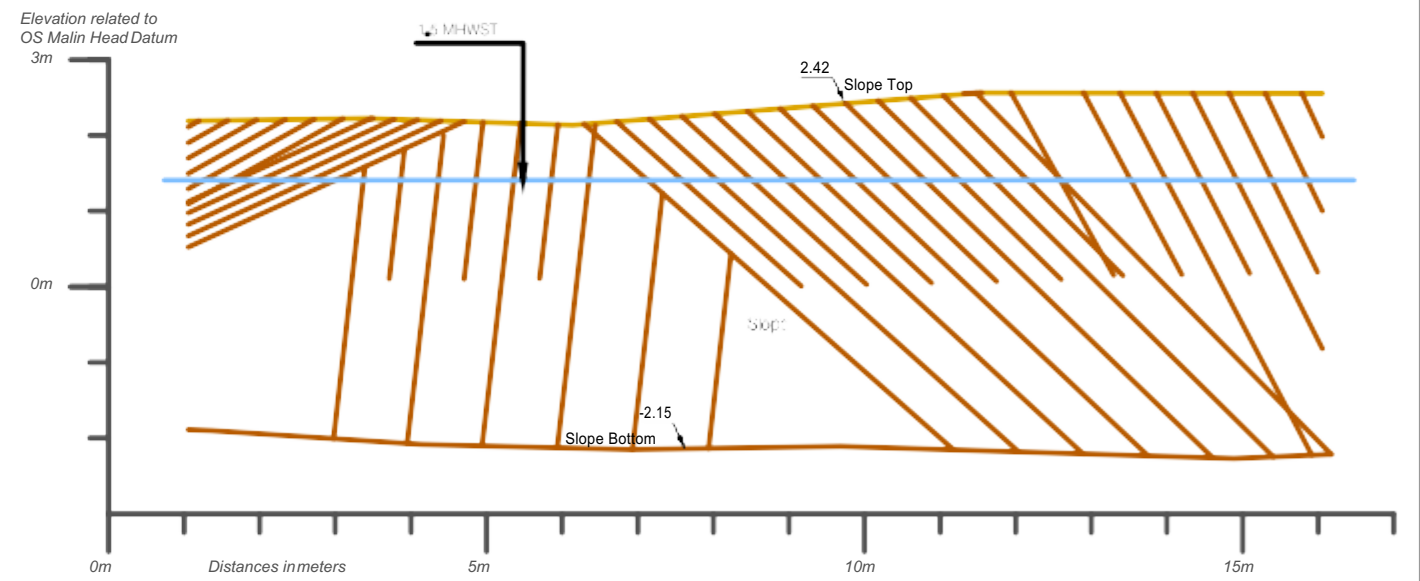
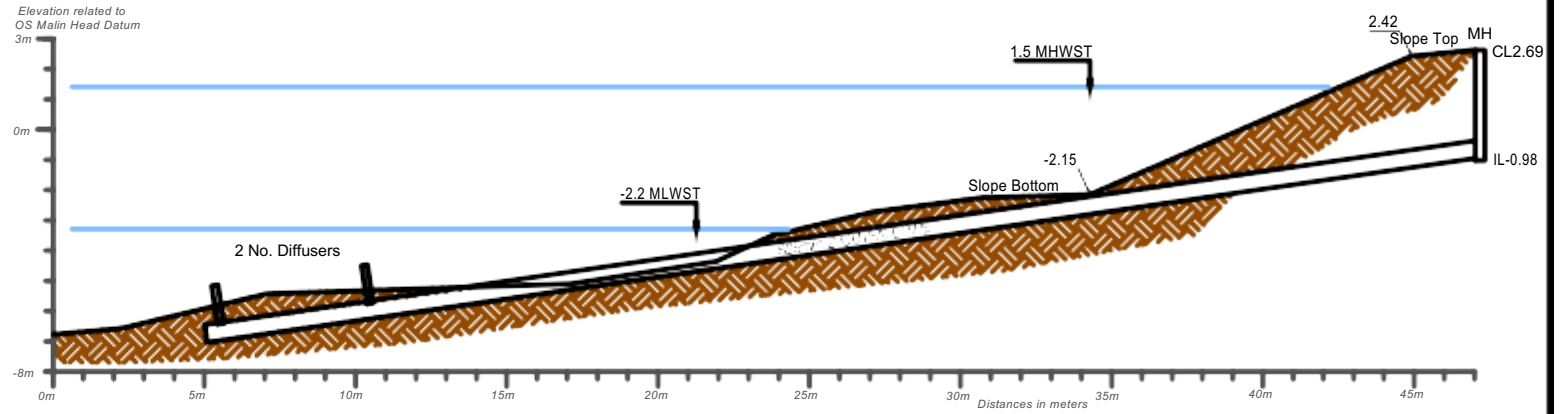
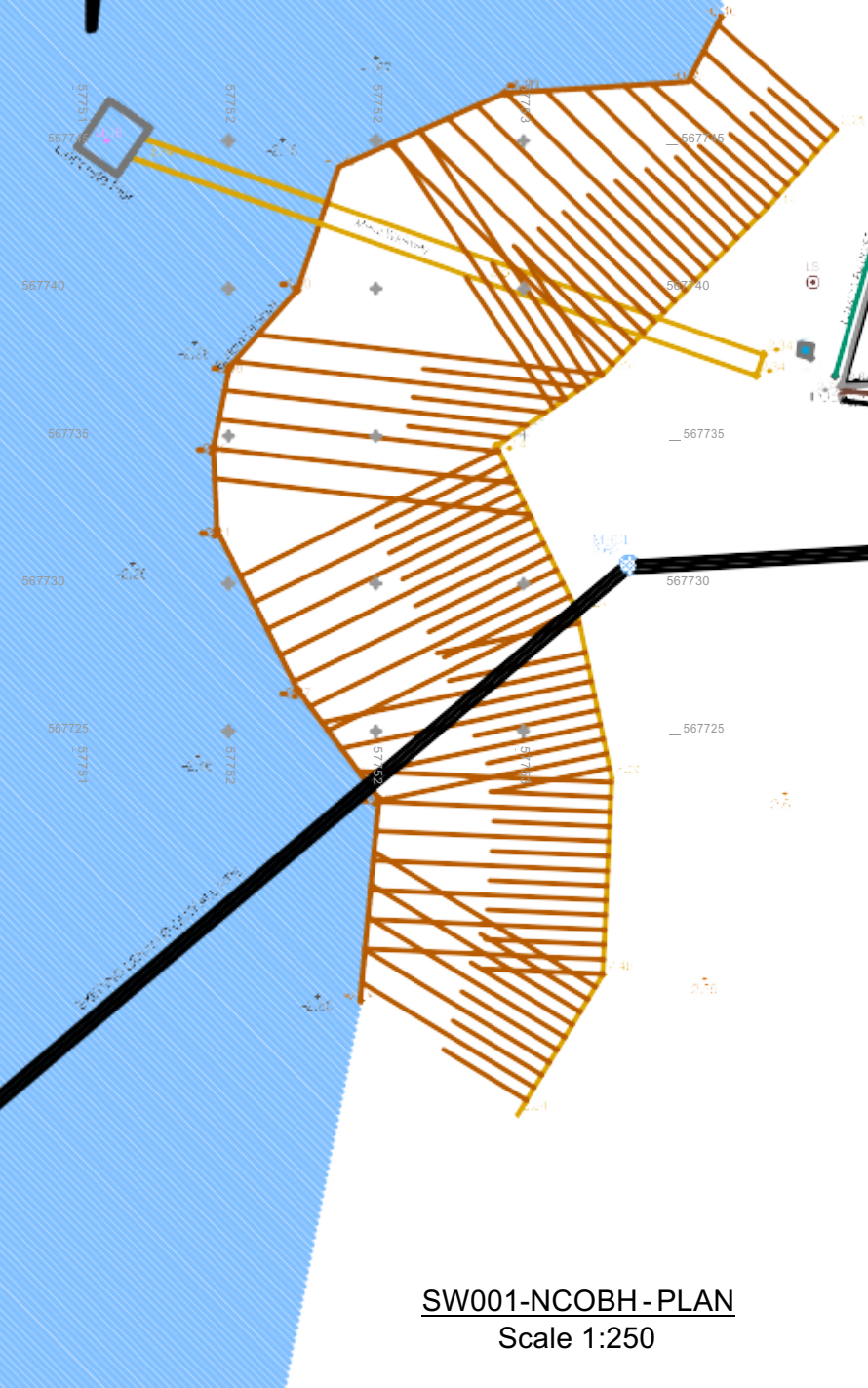



CORK LOWER HARBOUR MAIN DRAINAGE PROJECT - FORESHORE LICENCE MAP (File No. FS 006657)



Yours faithfully,

Shane Cosgrove
Chartered Engineer, Senior Project Manager
for NICHOLAS O'DWYER LTD.

REV	DATE	DESCRIPTION	D	C	A



NORTH COBH
SW001-NCOBH
EXISTING OUTFALL DETAIL

PRELIMINARY			
COPYRIGHT RESERVED - THIS DRAWING IS NOT TO BE USED FOR A PURPOSE OTHER THAN THAT FOR WHICH IT WAS PREPARED. NO LIABILITY IS ACCEPTED IN ANY MANNER WITHOUT WRITTEN CONSENT.			
SCALE	DATE	DESIGNED	APPROVED
AS SHOWN	29.07.16	D.Smithers	J.Power
DRAWING NO.	20506-FL-CH-102		