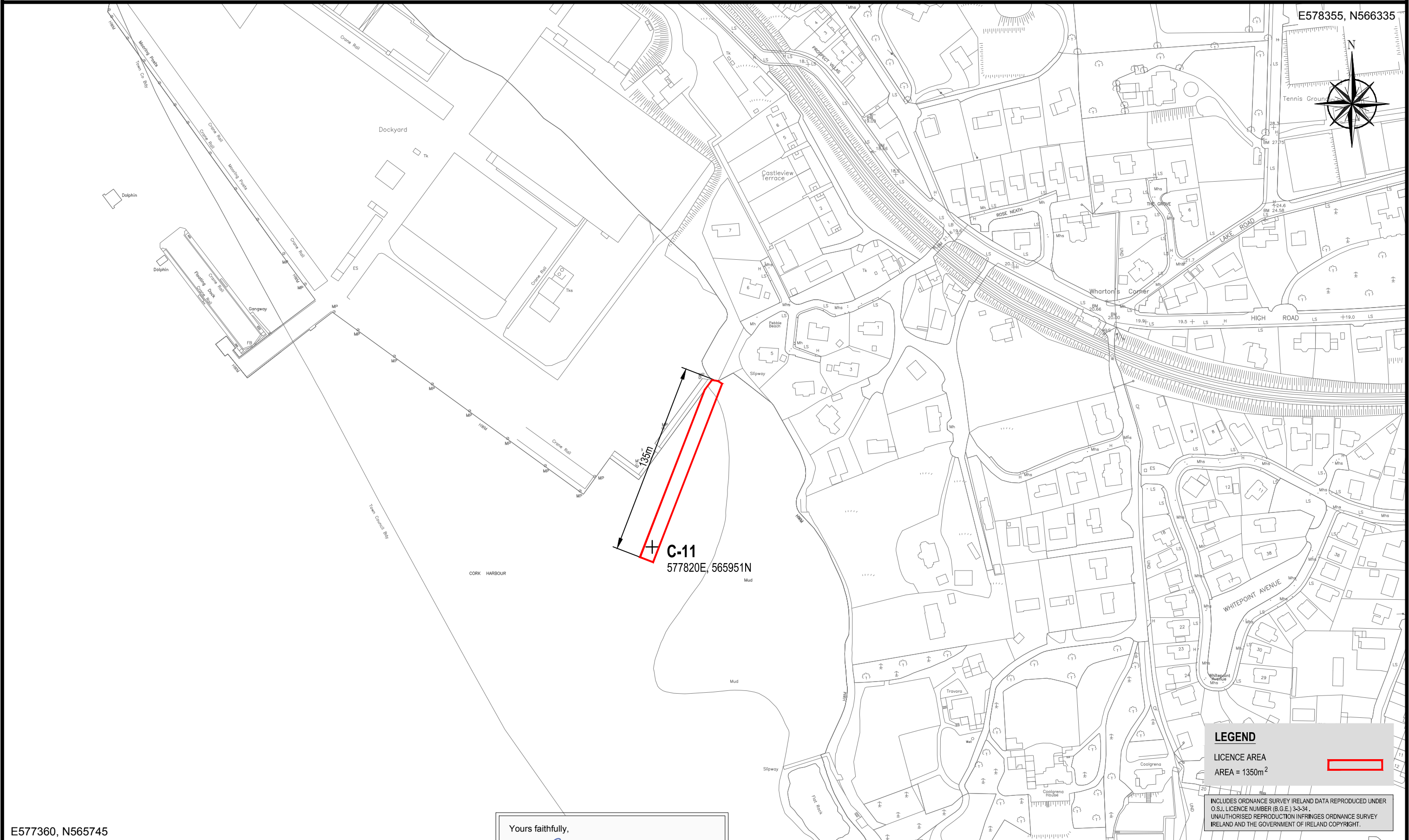
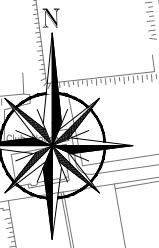


CORK LOWER HARBOUR MAIN DRAINAGE PROJECT - FORESHORE LICENCE MAP (File No. FS 006657)


E578355, N566335




LEGEND
 LICENCE AREA
 AREA = 1350m²

INCLUDES ORDNANCE SURVEY IRELAND DATA REPRODUCED UNDER O.S.J. LICENCE NUMBER (B.G.E.) 3-3-34.
 UNAUTHORISED REPRODUCTION INFRINGES ORDNANCE SURVEY IRELAND AND THE GOVERNMENT OF IRELAND COPYRIGHT.

E577360, N565745

Yours faithfully,

Shane Cosgrove
 Chartered Engineer, Senior Project Manager
 for NICHOLAS O'DWYER LTD.

REV	DATE	DESCRIPTION	D	C	A


 Unit E4, Rutgrave Office Park,
 Rutgrave Avenue, Dublin 14
 T +353 1 296 9000
 F +353 1 296 9002
 E dublin@nodwyer.com
 W www.nodwyer.com

 **IRISH WATER**
 Colvill House,
 24-26 Talbot Street,
 Dublin 1.

PRELIMINARY
 COPYRIGHT RESERVED - THIS DRAWING IS NOT TO BE USED FOR A PURPOSE OTHER THAN THAT FOR WHICH IT HAS BEEN ISSUED BY NICHOLAS O'DWYER LTD. NOR IS IT TO BE COPIED OR REPRODUCED IN ANY MANNER WITHOUT WRITTEN CONSENT.

SCALE	1 : 2,500	DRAWN	D. Smithers	CHECKED	S. Cosgrove	APPROVED	J. Power
DATE	29.07.16	DATE	29.07.16	DATE	29.07.16	DATE	29.07.16
DRAWING NO.	20506-FL-CH-109			REV	-		