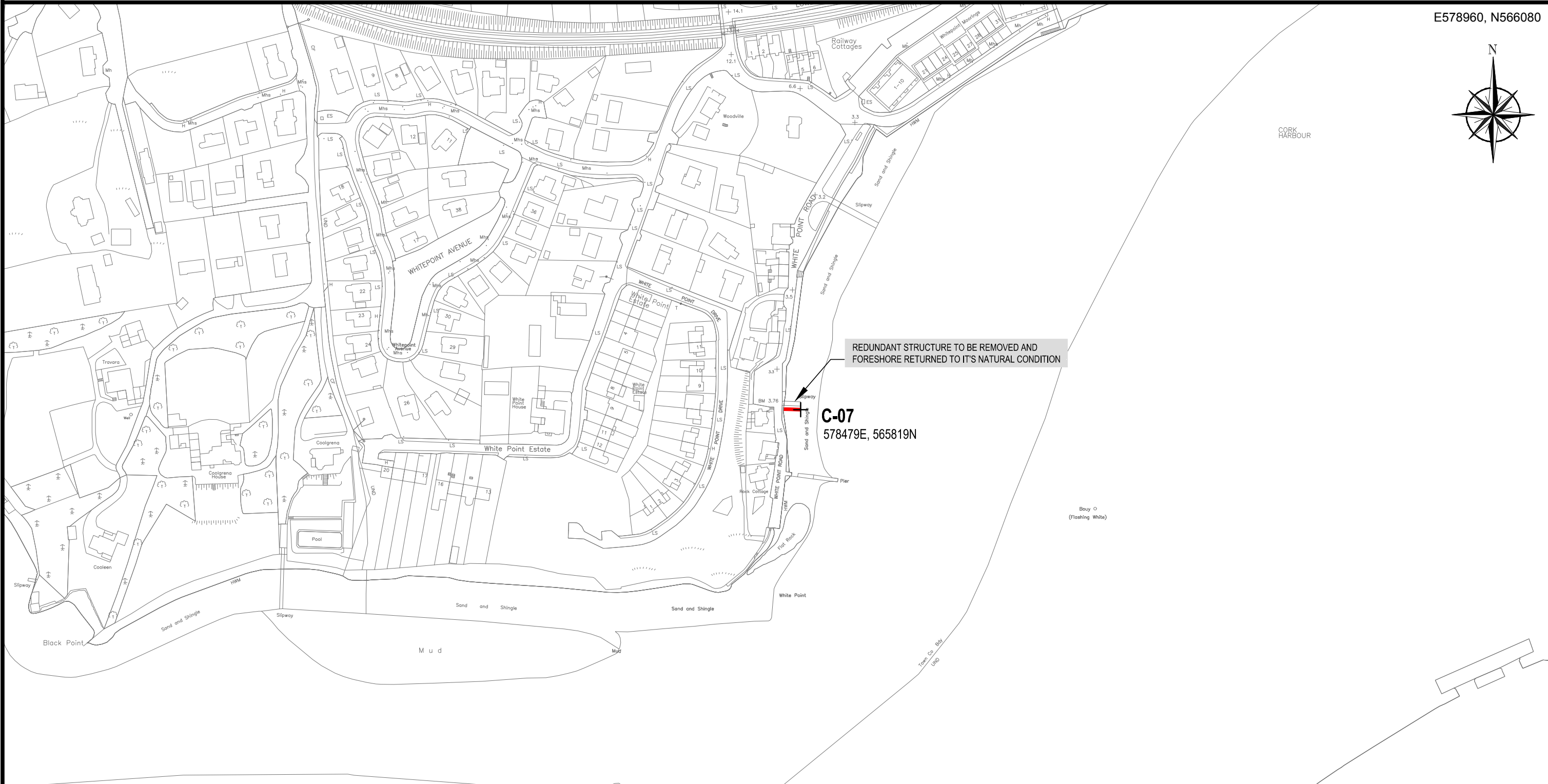



CORK LOWER HARBOUR MAIN DRAINAGE PROJECT - FORESHORE LICENCE MAP (File No. FS 006657)


E578960, N566080



LEGEND
 AREA OF REDUNDANT STRUCTURE —
 AREA = 12m²

INCLUDES ORDNANCE SURVEY IRELAND DATA REPRODUCED UNDER O.S.J. LICENCE NUMBER (B.G.E.) 3-3-34. UNAUTHORISED REPRODUCTION INFRINGES ORDNANCE SURVEY IRELAND AND THE GOVERNMENT OF IRELAND COPYRIGHT.

E577970, N565985

Yours faithfully,

Shane Cosgrove
 Chartered Engineer, Senior Project Manager
 for NICHOLAS O'DWYER LTD.

REV	DATE	DESCRIPTION	D	C	A



PRELIMINARY			
COPYRIGHT RESERVED - THIS DRAWING IS NOT TO BE USED FOR A PURPOSE OTHER THAN THAT FOR WHICH IT HAS BEEN ISSUED BY NICHOLAS O'DWYER LTD. NOR IS IT TO BE COPIED OR REPRODUCED IN ANY MANNER WITHOUT WRITTEN CONSENT.			
SCALE	DATE	DATE	DATE
1 : 2,500	29.07.16	29.07.16	29.07.16
DRAWN	CHECKED	APPROVED	
D. Smithers	S. Cosgrove	J. Power	
DRAWING NO. 20506-FL-CH-113			REV. -

TITLE
**WHITEPOINT DRIVE 'C'
 C-07
 FORESHORE LICENCE MAP**