


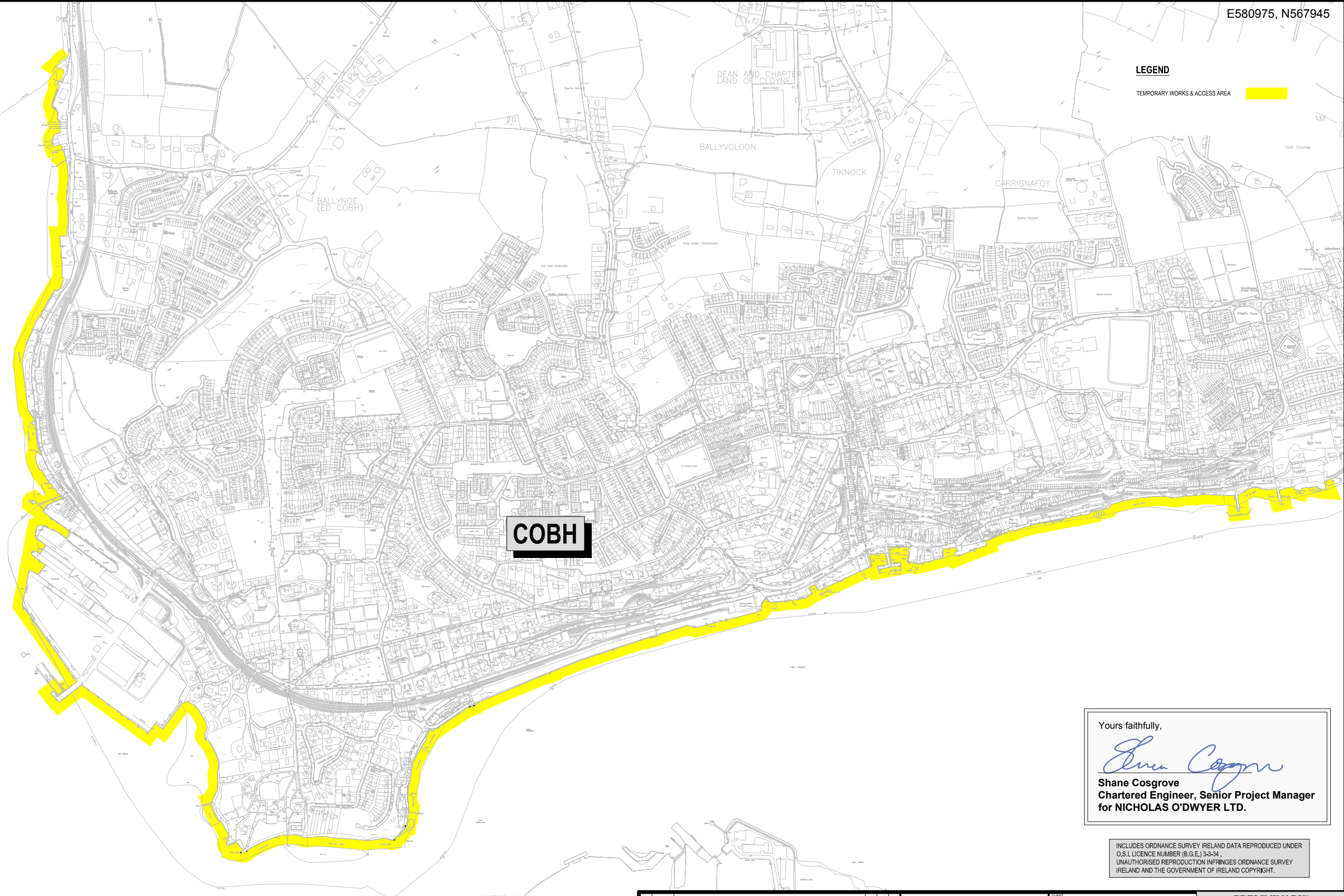
CORK LOWER HARBOUR MAIN DRAINAGE PROJECT - FORESHORE LICENCE MAP (File No. FS 006657)

E580975, N567945



LEGEND

TEMPORARY WORKS & ACCESS AREA 



COBH

CORK HARBOUR

Yours faithfully,



Shane Cosgrove
Chartered Engineer, Senior Project Manager
for NICHOLAS O'DWYER LTD.


INCLUDES ORDNANCE SURVEY (IRELAND) DATA REPRODUCED UNDER O.S.I. LICENCE NUMBER (B.G.E.) 3-3-34. UNAUTHORISED REPRODUCTION INFRINGES ORDNANCE SURVEY IRELAND AND THE GOVERNMENT OF IRELAND COPYRIGHT.

E577005, N565325

REV	DATE	DESCRIPTION	D	C	A



Unit E4, Nutgrove Office Park,
Nutgrove Avenue, Dublin 14
T +353 1 296 9000
F +353 1 296 9001
E dublin@niodwyer.com
www.niodwyer.com



IRISH WATER
Colwill House,
24-26 Talbot Street,
Dublin 1.

TEMPORARY WORKS
AND ACCESS AREA

PRELIMINARY			
COPYRIGHT RESERVED - THIS DRAWING IS NOT TO BE USED FOR A PURPOSE OTHER THAN THAT FOR WHICH IT HAS BEEN ISSUED BY NICHOLAS O'DWYER LTD. NOR IS IT TO BE COPIED OR REPRODUCED IN ANY MANNER WITHOUT WRITTEN CONSENT.			
SCALES	1 : 10,000	CHECKED	APPROVED
		D. Smithers	S. Cosgrove
		DATE	DATE
		29.07.16	29.07.16
DRAWING NO.	20506-FL-CH-303	DATE	29.07.16
		REV	