



- ? Archaeology
- Trend
- Former boundary
- Cultivation
- Magnetic disturbance
- ? Natural
- Ferrous


CG1

CG3

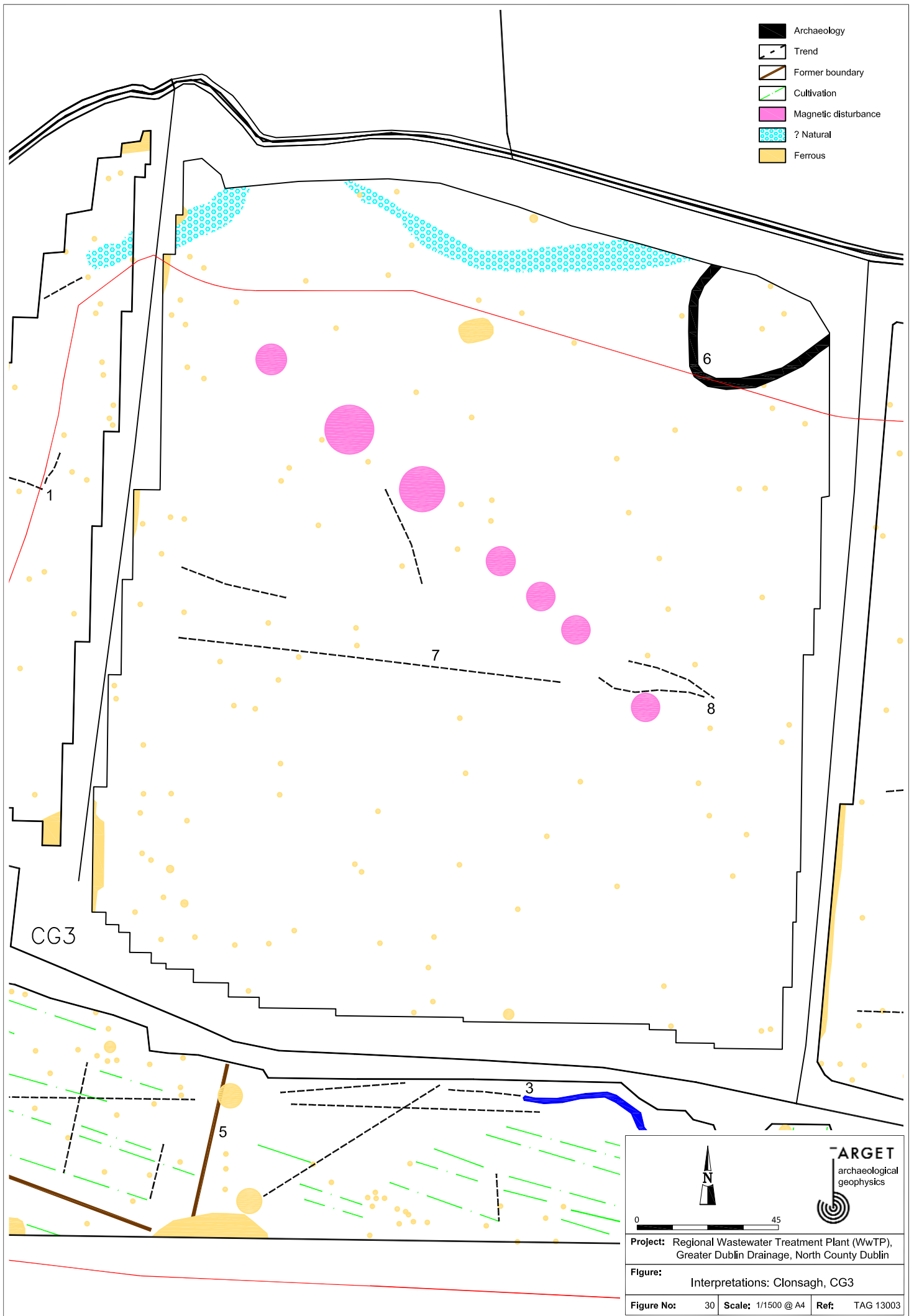
CG2

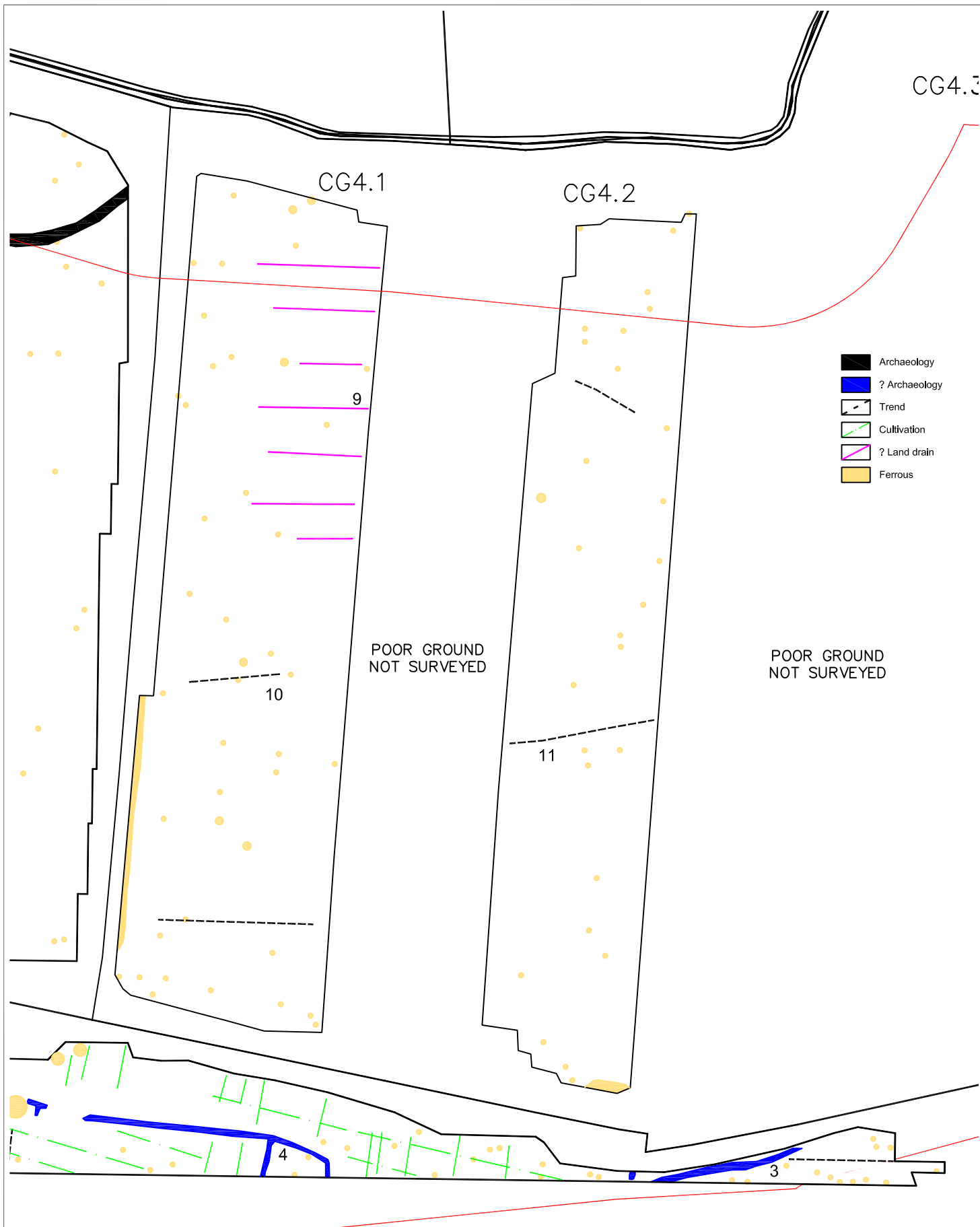






Project: Regional Wastewater Treatment Plant (WwTP), Greater Dublin Drainage, North County Dublin			
Figure: Interpretations: Clonsagh, CG1-CG3			
Figure No:	29	Scale:	1/1500 @ A4
Ref:	TAG 13003		











CG4.3

CG4.1

CG4.2

-  Archaeology
-  ? Archaeology
-  Trend
-  Cultivation
-  ? Land drain
-  Ferrous

POOR GROUND
NOT SURVEYED

POOR GROUND
NOT SURVEYED


9


10


11

4

3



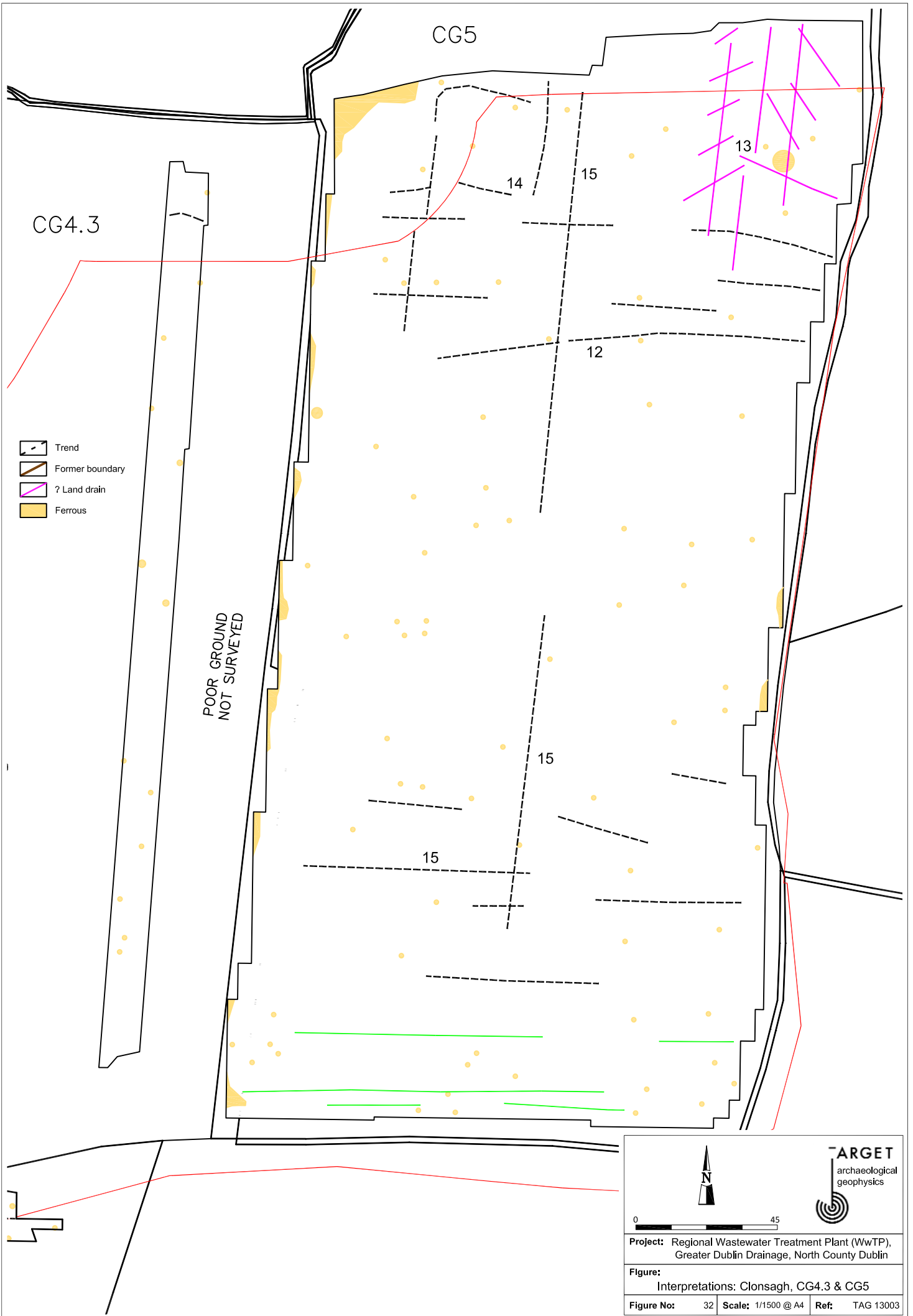




Project: Regional Wastewater Treatment Plant (WwTP),
Greater Dublin Drainage, North County Dublin

Figure:
Interpretations: Clonsagh, CG4.1 & CG4.2

Figure No:	31	Scale:	1/1500 @ A4
Ref:	TAG 13003		



TARGET
archaeological
geophysics

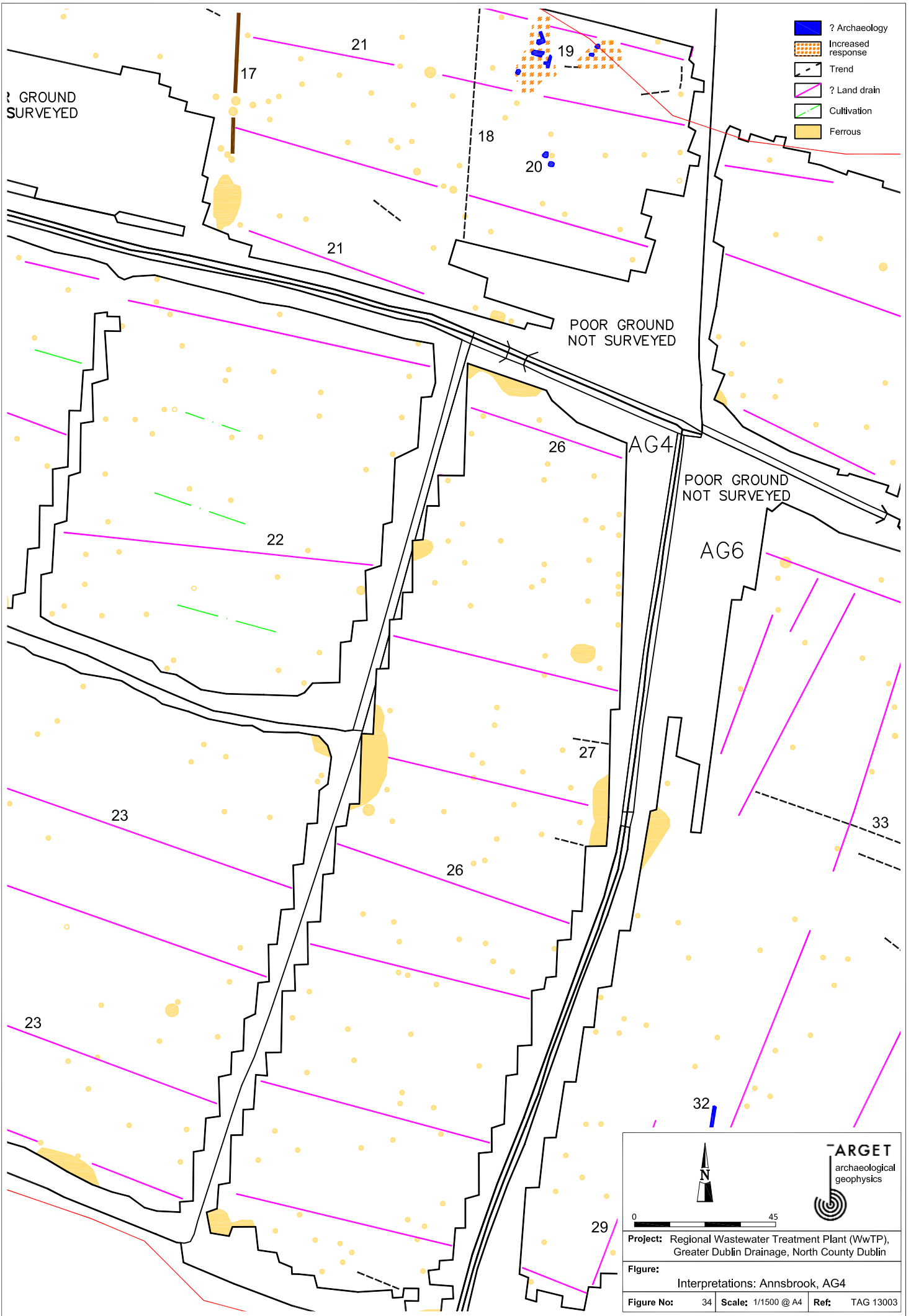
0 45

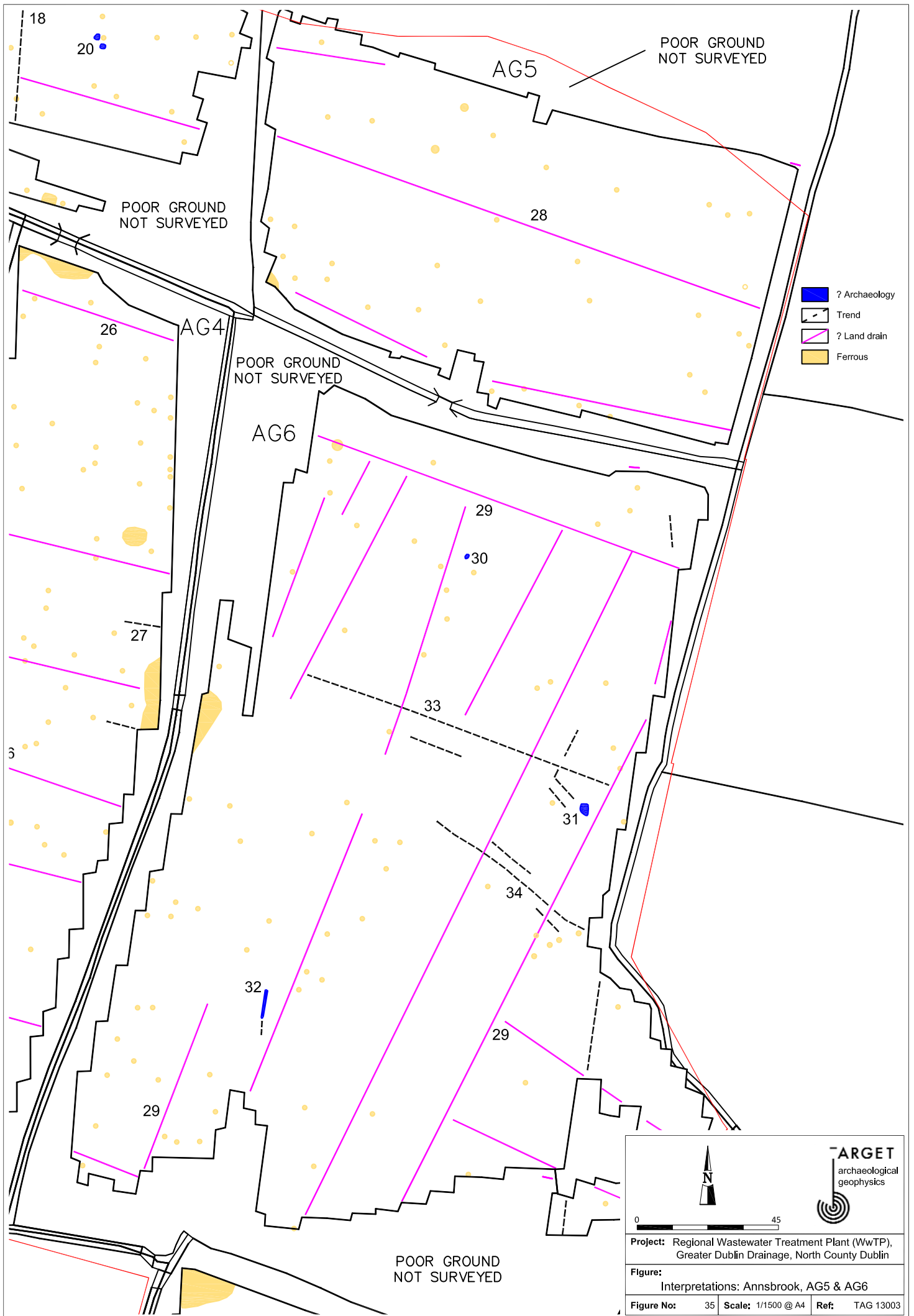
Project: Regional Wastewater Treatment Plant (WwTP),
Greater Dublin Drainage, North County Dublin

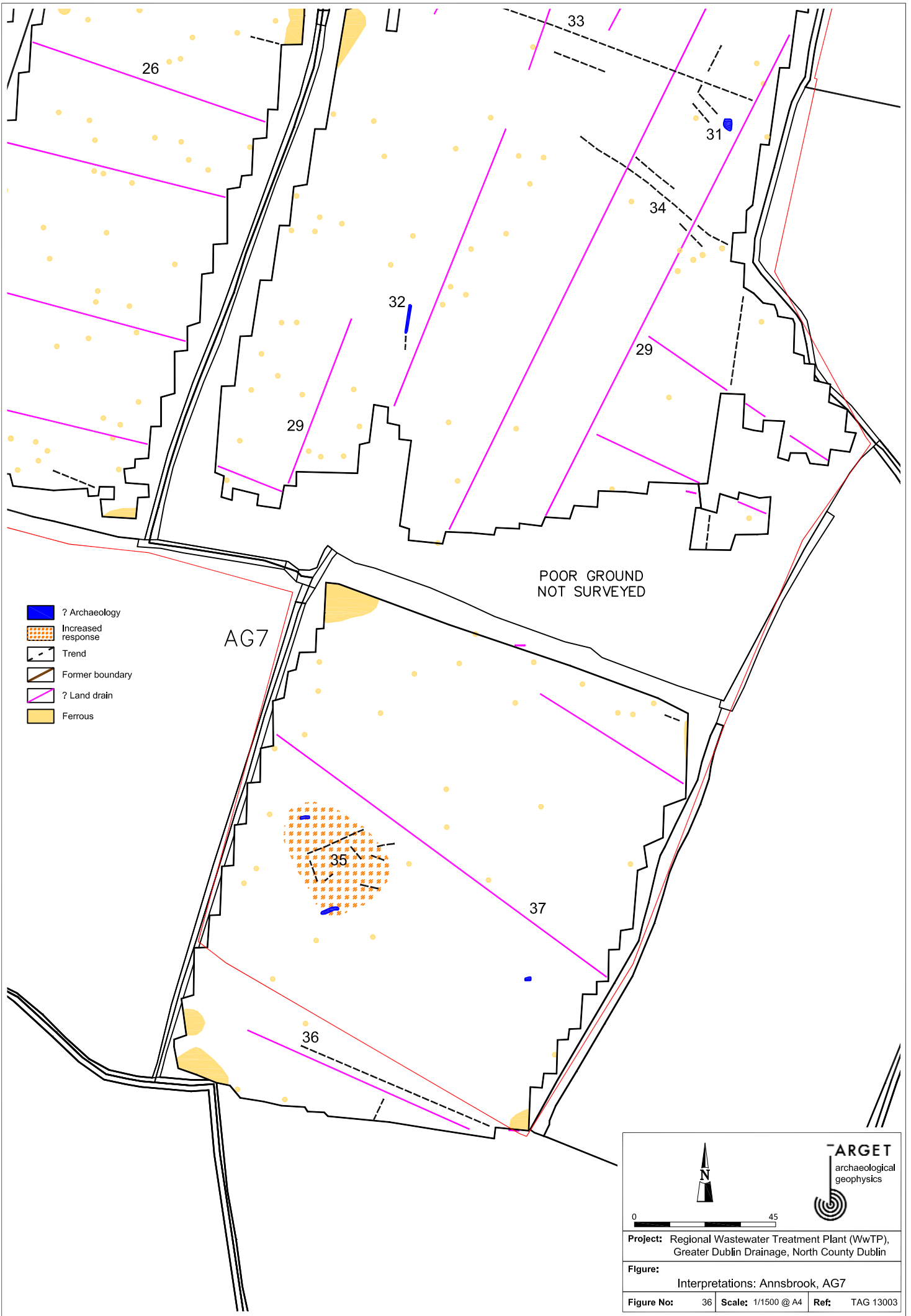
Figure:
Interpretations: Clonsagh, CG4.3 & CG5

Figure No: 32 **Scale:** 1/1500 @ A4 **Ref:** TAG 13003









- ? Archaeology
- Increased response
- Trend
- Former boundary
- ? Land drain
- Ferrous

POOR GROUND
NOT SURVEYED

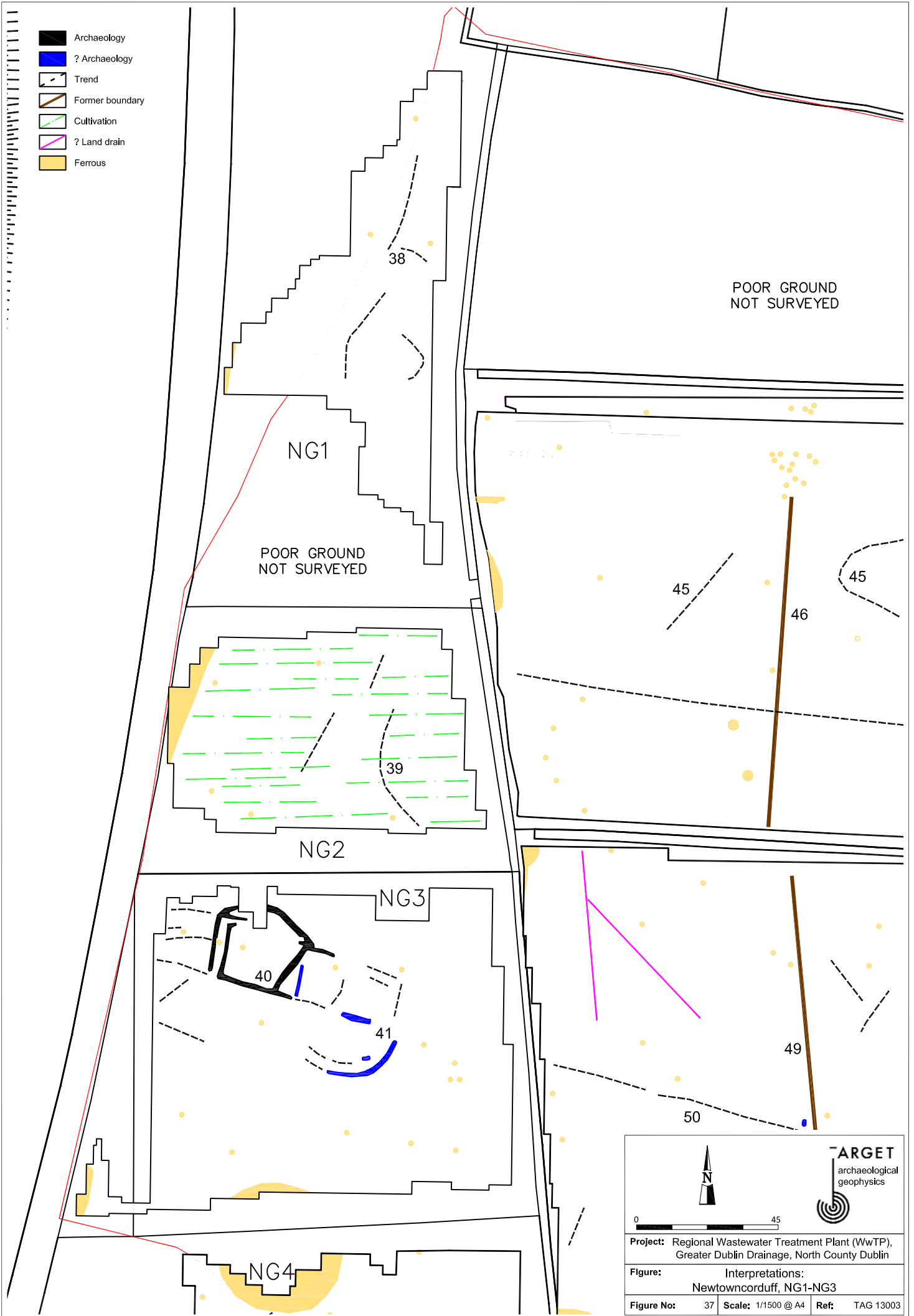
AG7




Project: Regional Wastewater Treatment Plant (WwTP),
Greater Dublin Drainage, North County Dublin

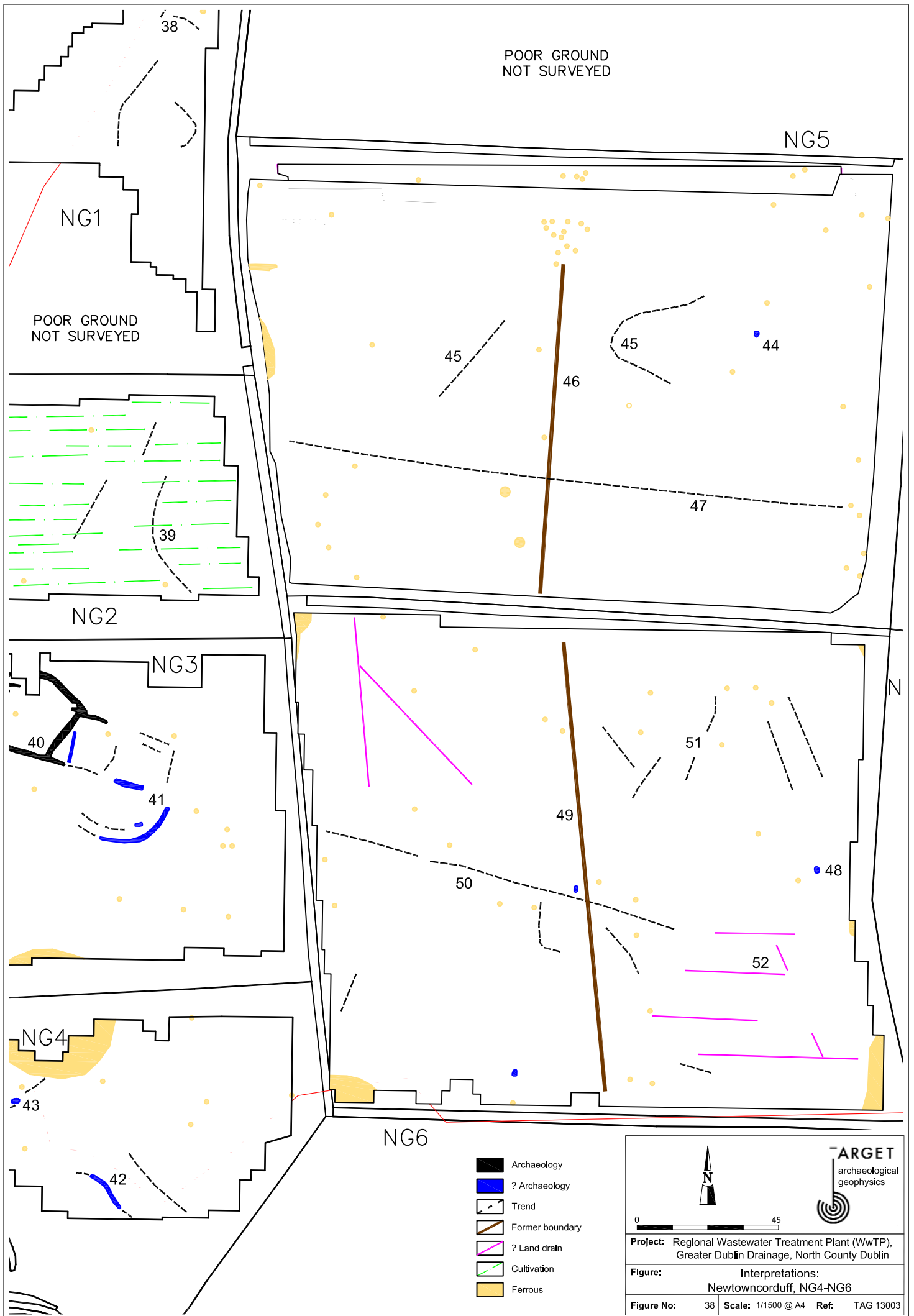
Figure:
Interpretations: Annsbrook, AG7

Figure No: 36 **Scale:** 1/1500 @ A4 **Ref:** TAG 13003

-  Archaeology
-  ? Archaeology
-  Trend
-  Former boundary
-  Cultivation
-  ? Land drain
-  Ferrous



		
		
Project: Regional Wastewater Treatment Plant (WwTP), Greater Dublin Drainage, North County Dublin		
Figure: Interpretations: Newtowncorduff, NG1-NG3		
Figure No:	37	Scale: 1/1500 @ A4
Ref:	TAG 13003	








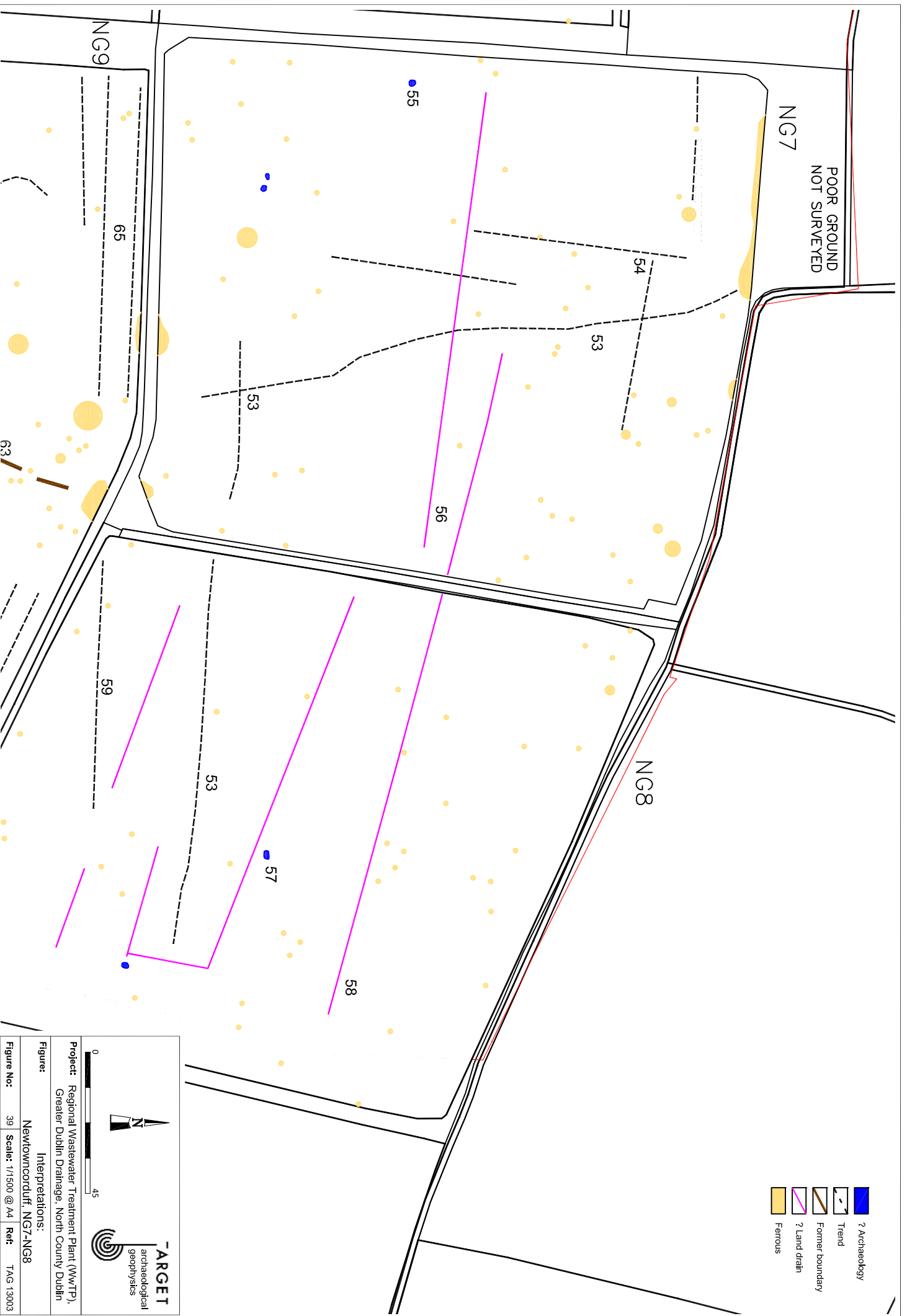
POOR GROUND
NOT SURVEYED

NG7

NG8

NG9

-  ? Archaeology
-  Trend
-  Former boundary
-  ? Land drain
-  Ferrous



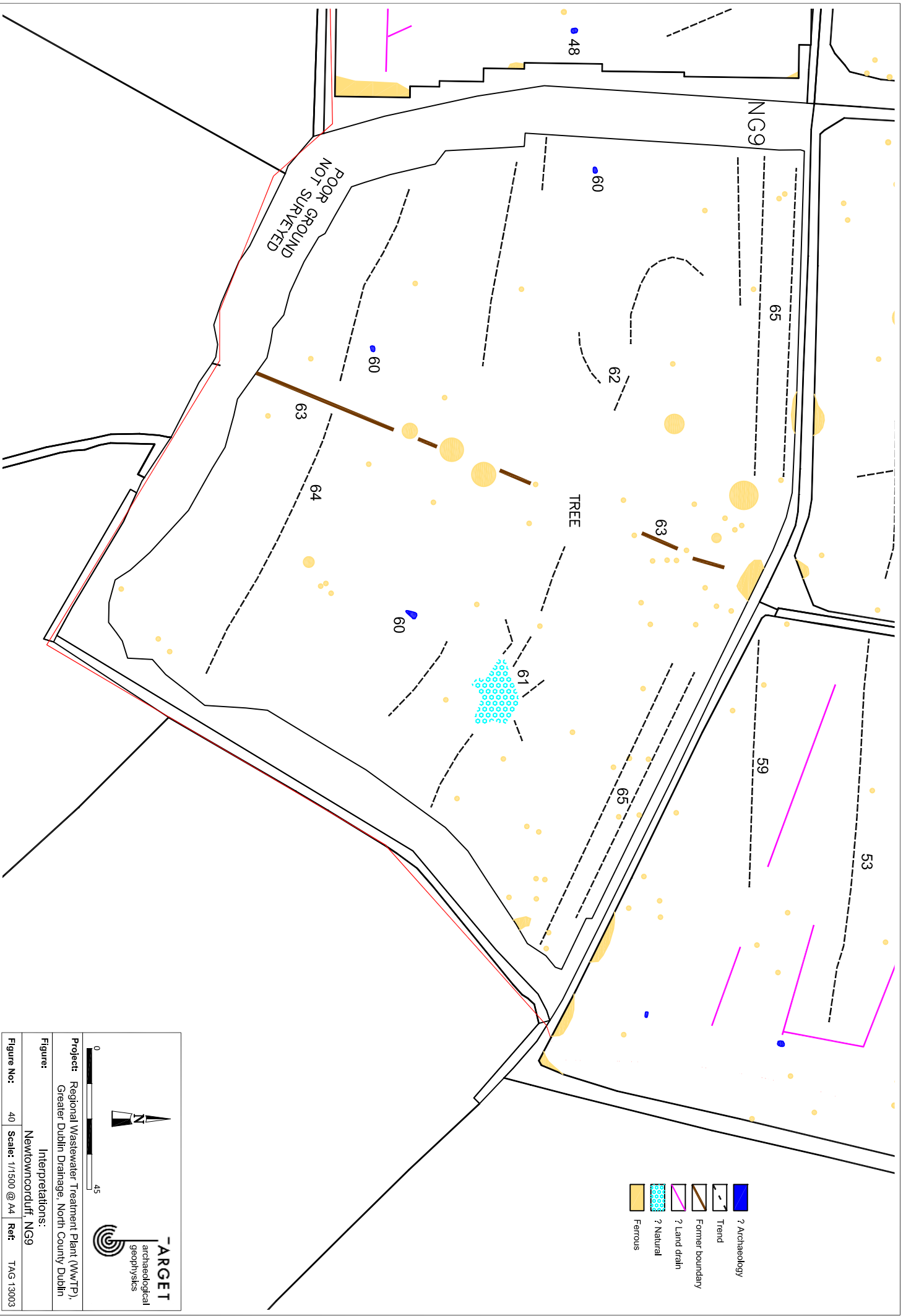
TARGET
archaeological
geophysics




Project: Regional Wastewater Treatment Plant (WWTP),
Greater Dublin Drainage, North County Dublin

Figure: Interpretations:
Newtowncorduff, NG7-NG8

Figure No: 39 **Scale:** 1/1500 @ A4 **Ref:** TA03 13003





survey@targetgeophysics.com
www.targetgeophysics.com

Belgium:
Steenokkerzeelstraat 17/4, 1930 Zaventem
+32(0)26081890, GSM +32(0)483504280

United Kingdom:
+44(0)7955019047

Ireland:
+353(0)878580112